




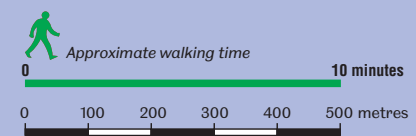


How to get to Halifax

-  Supertram stop & name
-  One-way & other traffic restrictions
-  Bus stop & service number
-  Banks with cash dispensers
-  Supermarkets



Getting to Halifax

Halifax, Endcliffe Vale Road, SHEFFIELD S10 3ER

By car

Parking on the Endcliffe Village site is very restricted; there is some on-site parking which may be used if you pre-arrange a permit. There is on-road parking in the surrounding streets.

From the north, south and east (M1, M18)

Approach Sheffield on the M1 and leave the motorway at Junction 33, following the City Centre signs along the dual carriageway A630/A57/A61 Parkway. Shortly after entering the 40mph zone, turn right onto the Ring Road at junction 1 - Cutler's Gate, following signs for "University of Sheffield" and "Barnsley A61".

Continue along the Ring Road, following signs for "University of Sheffield", "Barnsley A61" and later "Glossop A57", through junctions 10, 9, 8 and 7. At junction 7 - Shalesmoor - turn left and continue uphill along the Ring Road, still following signs for "University of Sheffield" and "Glossop A57". Continue along Netherthorpe Road to the next roundabout - junction 6 - University Square. Take the third exit (Brook Hill), continue past the University and turn left at the Children's Hospital. At the bottom of the hill turn right, and then bear left at the next major junction into Clarkehouse Road. Continue straight on past the Botanical Gardens and as the road curves to the left turn right into Endcliffe Vale Road. Halifax is about 200 metres on the right.

From the west (A57 Snake Pass)

Follow the 'City Centre' signs. About 300 metres after the BP filling station, turn right into Shore Lane. At the bottom turn right and then first left into Endcliffe Vale Road. Halifax is about 400 metres on your left.

By Train

Sheffield is at the heart of the railway network. Regular services operate between Sheffield and London St Pancras (2½ hours), Birmingham (1¼ hours), Leeds (1 hour), Manchester (1 hour) and Nottingham (1 hour). The 40 bus stop is a short walk away – stand D6 at the transport interchange.

Local Transport

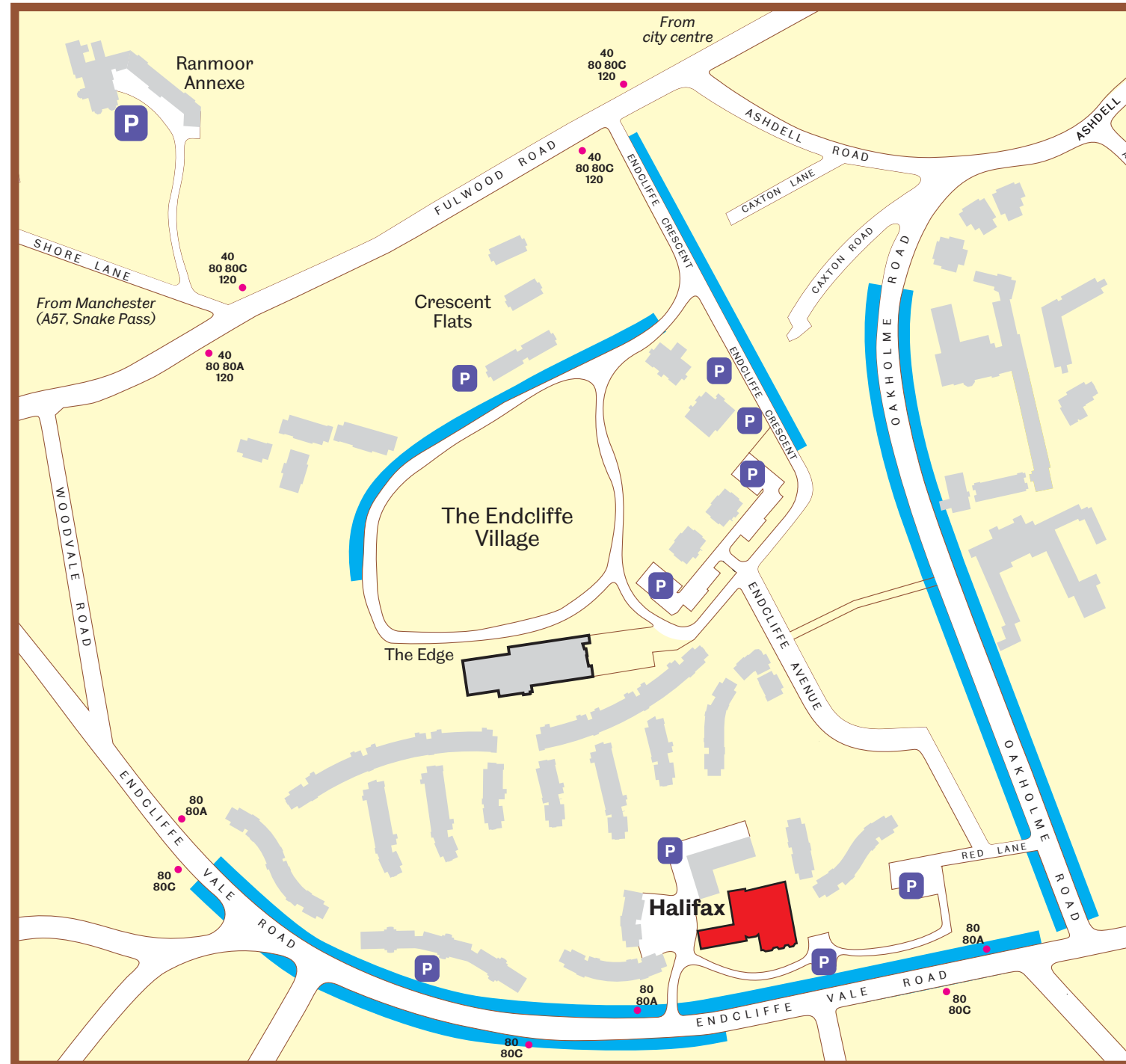
By taxi

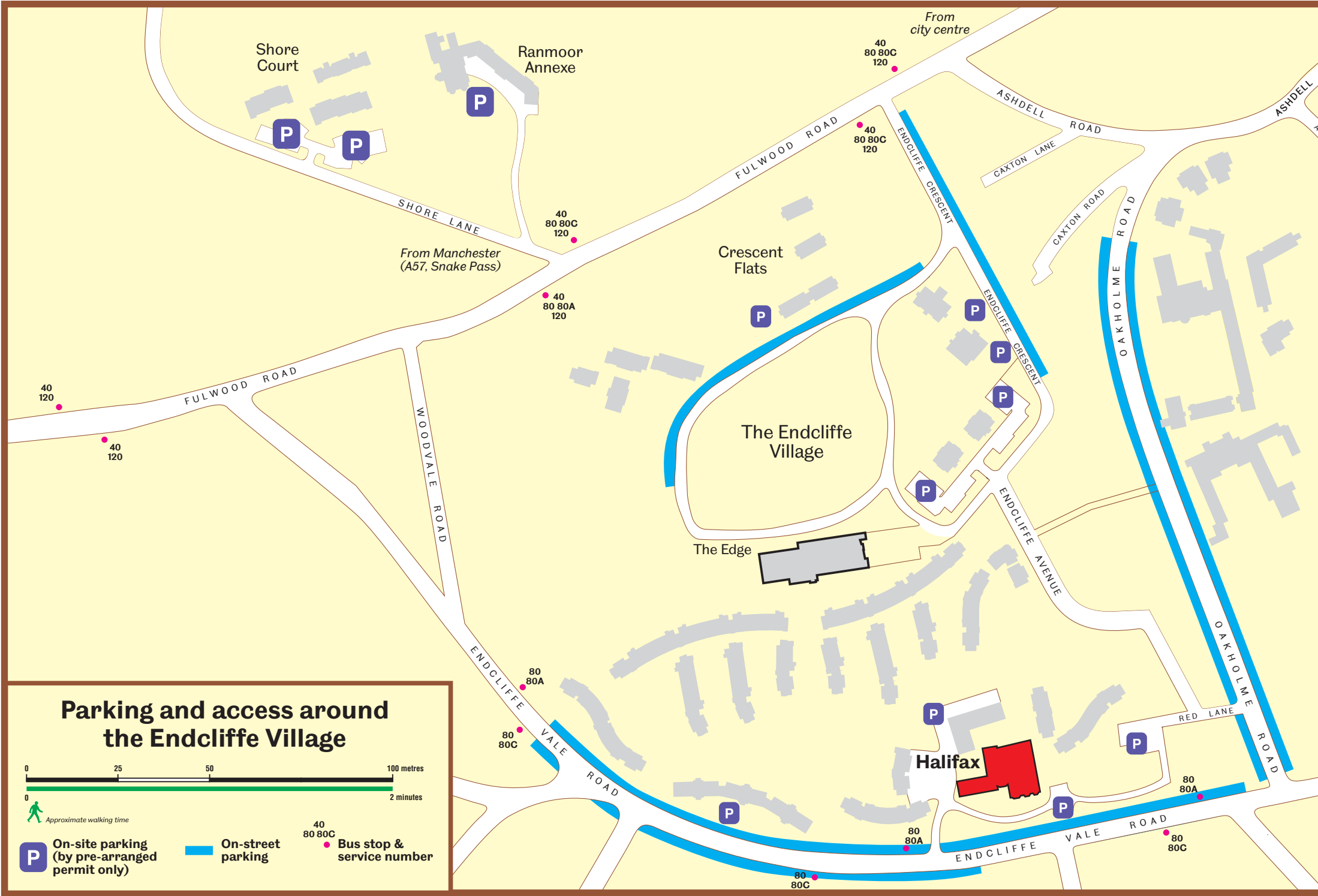
There are taxi ranks at the Railway Station and the City Hall. The journey to Halifax can take 20 minutes; you should expect to pay about £8.

By bus

The 40 bus service departs from the transport interchange (stand D6); it runs every 10 minutes during daytime weekdays and Saturdays, and every 20 minutes until midnight in the evening and Sundays. Ask for the Endcliffe Crescent stop. The 120 service runs from the city centre weekdays until about 9pm.

The 80 bus also runs past Halifax.





Shore Court

Ranmoor Annexe

From city centre

From Manchester (A57, Snake Pass)

Crescent Flats

The Endcliffe Village

The Edge

Halifax

FULWOOD ROAD

FULWOOD ROAD

ASHDELL ROAD

SHORE LANE

CAXTON LANE

WOODVALE ROAD

CAXTON ROAD

OAKHOLME ROAD

ENDCLIFFE VALE ROAD

ENDCLIFFE AVENUE

OAKHOLME ROAD

RED LANE

ENDCLIFFE VALE ROAD

40 80 80C 120

40 80 80C 120

40 80 80C 120

40 80 80A 120

40 120

40 120

80 80A

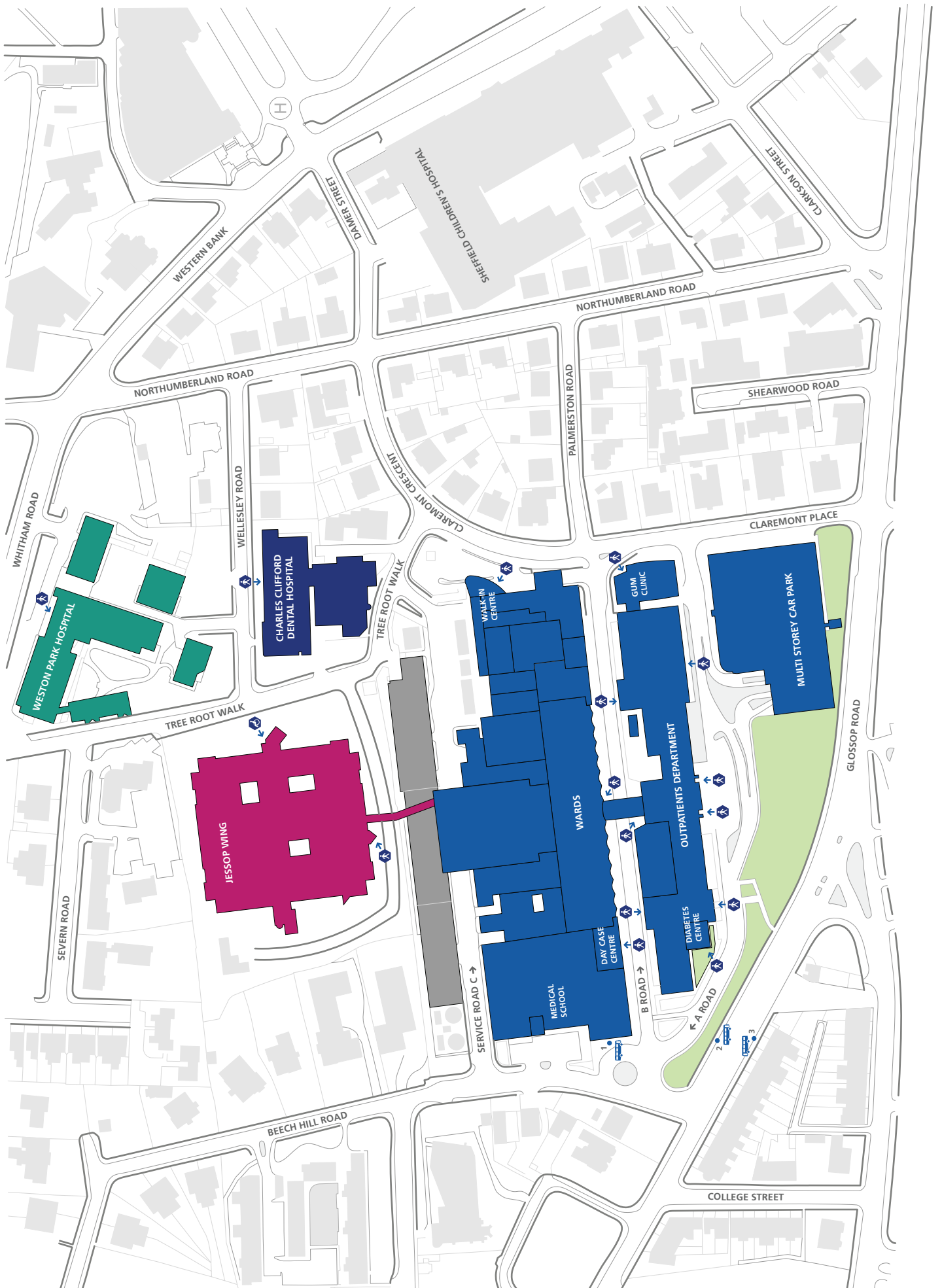
80 80C

80 80A

80 80A

80 80C

80 80C



JESSOP WING

CHARLES CLIFFORD DENTAL HOSPITAL

WESTON PARK HOSPITAL

WALK-IN CENTRE
WARDS
OUTPATIENTS DEPARTMENT
GUM CLINIC
DIABETES CENTRE
DAY CASE CENTRE
MULTI STOREY CAR PARK

SHEFFIELD CHILDREN'S HOSPITAL

SEVERN ROAD

NORTHUMBERLAND ROAD

WELLESLEY ROAD

TREE ROOT WALK

TREE ROOT WALK

SERVICE ROAD C

BEECH HILL ROAD

COLLEGE STREET

GLOSSOP ROAD

CLAREMONT PLACE

SHEARWOOD ROAD

PALMERSTON ROAD

NORTHUMBERLAND ROAD

CLARKSON STREET

WESTERN BANK

DAMIER STREET

WHITHAM ROAD

H

1

2

3

A ROAD

B ROAD

C ROAD